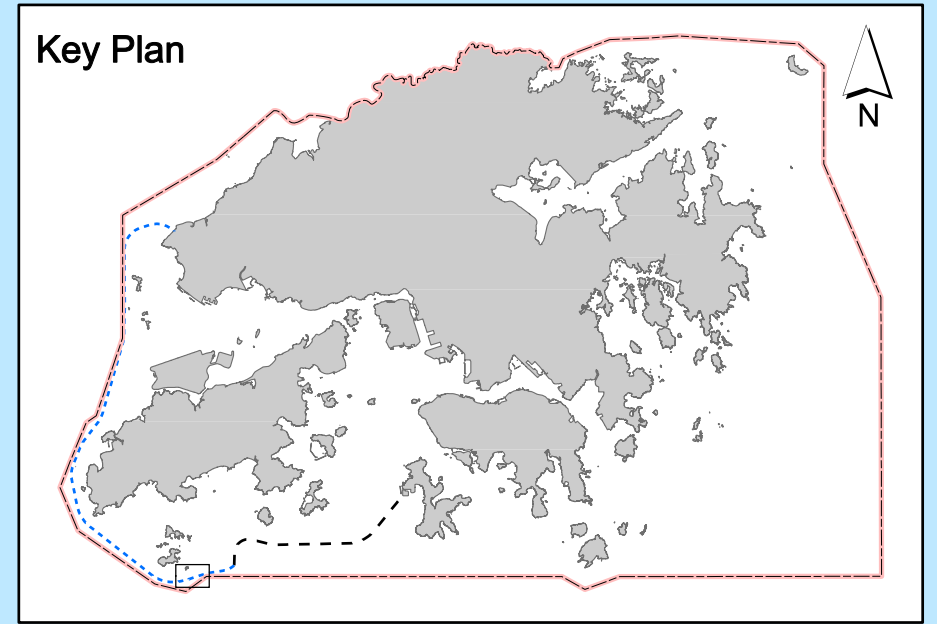


**Legend**

- Boundary of HKSAR
- ⋯ Proposed Route of BPPS Pipeline
- Floating Silt Curtain
- Monitoring Locations
- Cage Type Silt Curtain



Coordinates of Monitoring Locations		
Position	Easting	Northing
A1	810600.1	801097.7
A2	810555.0	801086.6
A3	810506.4	801068.8
B1	810532.1	801301.7
B2	810489.8	801277.9
B3	810455.9	801258.1

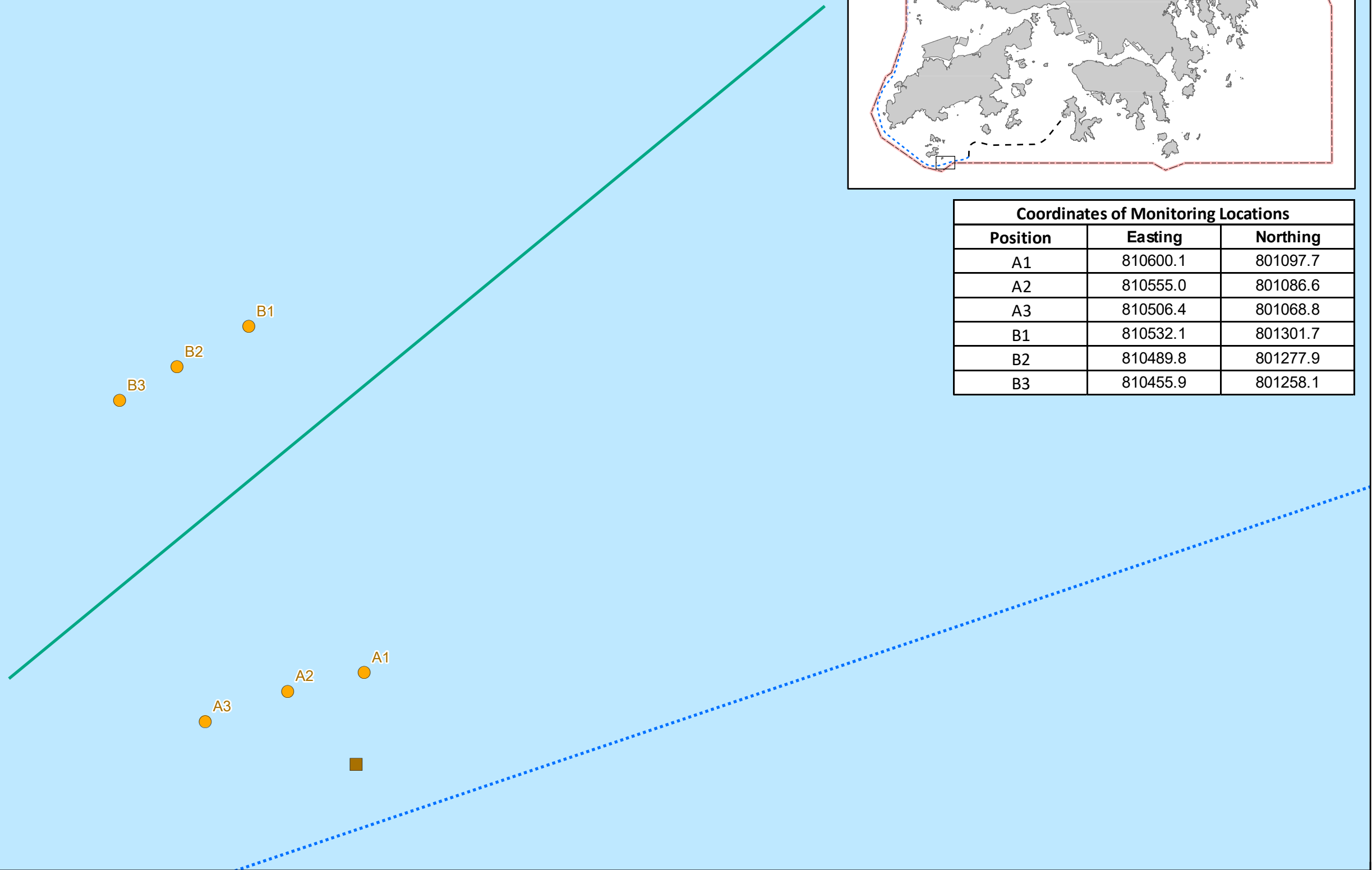



Figure 2.2

Monitoring Locations for Floating Silt Curtain Pilot Test for Jetting Operation

File: T:\GIS\CONTRACT\0505354\mxd\0505354\_Monitoring\_Locations\_for\_Silt\_Curtain\_Pilot\_Test(Round1).mxd  
Date: 24/1/2022