

ANNEX N

MARINE TRAVEL ROUTES OF WORKING VESSELS ENTERING MARINE PARKS

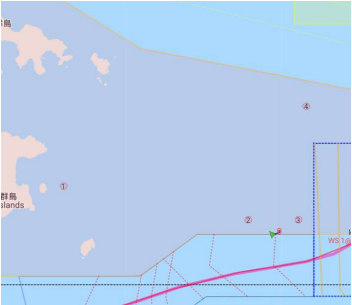

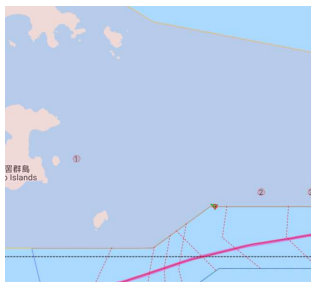
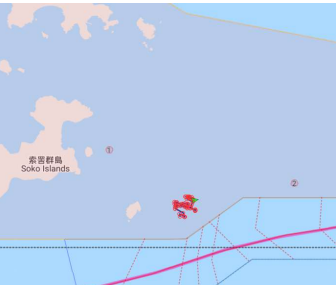
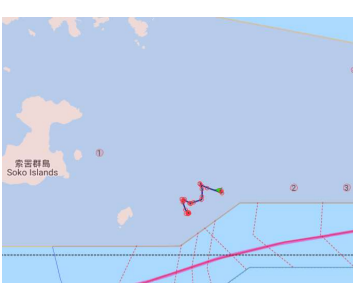
Marine Park Record (February 2022)

Construction Activities	Vessel	Date & Time (From)	Date & Time (To)	Duration (Min)	Tracking
Nil (Note 1)	TB9	2/4/2022 17:23	2/4/2022 17:52	28	
Nil (Note 1)	TB2	2/5/2022 11:35	2/5/2022 11:47	12	
Nil (Note 1)	TB6	2/5/2022 11:53	2/5/2022 11:58	5	
Nil (Note 1)	TB2	2/5/2022 12:41	2/5/2022 12:47	6	

Marine Park Record (February 2022)

Construction Activities	Vessel	Date & Time (From)	Date & Time (To)	Duration (Min)	Tracking
Nil (Note 1)	TB2	2/5/2022 15:17	2/5/2022 15:53	36	
Nil (Note 1)	TB2	2/5/2022 17:23	2/5/2022 18:17	54	
Nil (Note 1)	TB6	2/5/2022 18:02	2/5/2022 18:09	7	
Nil (Note 2)	TB16	2/7/2022 10:31	2/7/2022 11:35	64	
Nil (Note 2)	TB16	2/7/2022 14:07	2/7/2022 14:58	51	



Marine Park Record (February 2022)

Construction Activities	Vessel	Date & Time (From)	Date & Time (To)	Duration (Min)	Tracking
Nil (Note 2)	TB16	2/7/2022 16:16	2/7/2022 16:47	31	
Nil (Note 2)	TB16	2/7/2022 17:38	2/7/2022 17:53	15	
Nil (Note 2)	TB6	2/8/2022 14:16	2/8/2022 14:39	23	
Nil (Note 1)	TB16	2/9/2022 8:47	2/9/2022 18:54	607	
Nil (Note 1)	TB16	2/10/2022 7:03	2/10/2022 11:44	281	




Marine Park Record (February 2022)

Construction Activities	Vessel	Date & Time (From)	Date & Time (To)	Duration (Min)	Tracking
Nil (Note 2)	TB2	2/14/2022 8:11	2/14/2022 8:29	18	
Nil (Note 2)	TB2	2/14/2022 11:17	2/14/2022 11:23	6	
Nil (Note 2)	TB2	2/14/2022 14:35	2/14/2022 14:59	24	



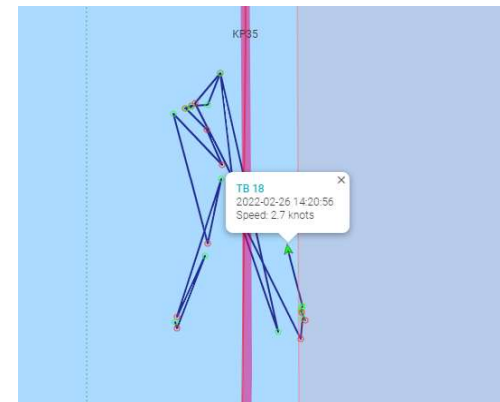
Marine Park Record (February 2022)

Construction Activities	Vessel	Date & Time (From)	Date & Time (To)	Duration (Min)	Tracking
Nil (Note 2)	TB2	2/14/2022 15:53	2/14/2022 16:35	42	
Nil (Note 2)	TB2	2/14/2022 17:17	2/14/2022 17:54	37	
Nil (Note 2)	TB6	2/15/2022 8:17	2/15/2022 8:35	18	

Marine Park Record (February 2022)

Construction Activities	Vessel	Date & Time (From)	Date & Time (To)	Duration (Min)	Tracking
Nil (Note 2)	TB6	2/15/2022 13:50	2/15/2022 14:11	20	
Nil (Note 2)	TB28	2/18/2022 18:07	2/18/2022 18:50	43	
Nil (Note 2)	TB6	2/21/2022 12:11	2/21/2022 13:47	96	

Marine Park Record (February 2022)

Construction Activities	Vessel	Date & Time (From)	Date & Time (To)	Duration (Min)	Tracking
Nil (Note 2)	TB2	2/22/2022 11:23	2/22/2022 12:23	60	 <p>The map shows the Soko Islands (索罟群島) and a pink line representing the KPS (Kowloon Protection Scheme) boundary. A red vessel icon labeled TB2 is shown moving along a path near the KPS boundary. A circled '2' is visible in the upper right area of the map.</p>
Nil (Note 2)	TB2	2/23/2022 11:17	2/23/2022 11:53	36	 <p>The map shows the Soko Islands (索罟群島), Tung Wan (東灣), and Tau Lo Chau (頭鰲洲). A red vessel icon labeled TB2 is shown moving in a circular pattern near the islands. A circled '1' is visible near Tung Wan.</p>
Nil (Note 2)	TB18	2/26/2022 14:16	2/26/2022 14:20	4	 <p>The map shows a close-up of the KPS boundary (pink line). A blue vessel icon labeled TB18 is shown moving. A tooltip box displays: TB 18, 2022-02-26 14:20:56, Speed: 2.7 knots.</p>

Note:

(1): Current influence on working vessels for deployment of floating silt curtain after investigation by the Project team.

(2): Current influence on working vessels during navigation after investigation by the Project team.