






**Legend**

-  Proposed Route of BPPS Pipeline
-  Proposed Route of LPS Pipeline
-  Monitoring Locations for Silt Curtain Pilot Test
-  Cage-type Silt Curtain
-  Boundary of HKSAR

**KEY PLAN**



Coordinates of Monitoring Stations			
Position	Easting	Northing	
A1	814188.60	802071.00	
B1	814155.21	802115.87	
B2	814246.59	802074.45	
B3	814231.89	802017.91	
B4	814117.20	802067.40	

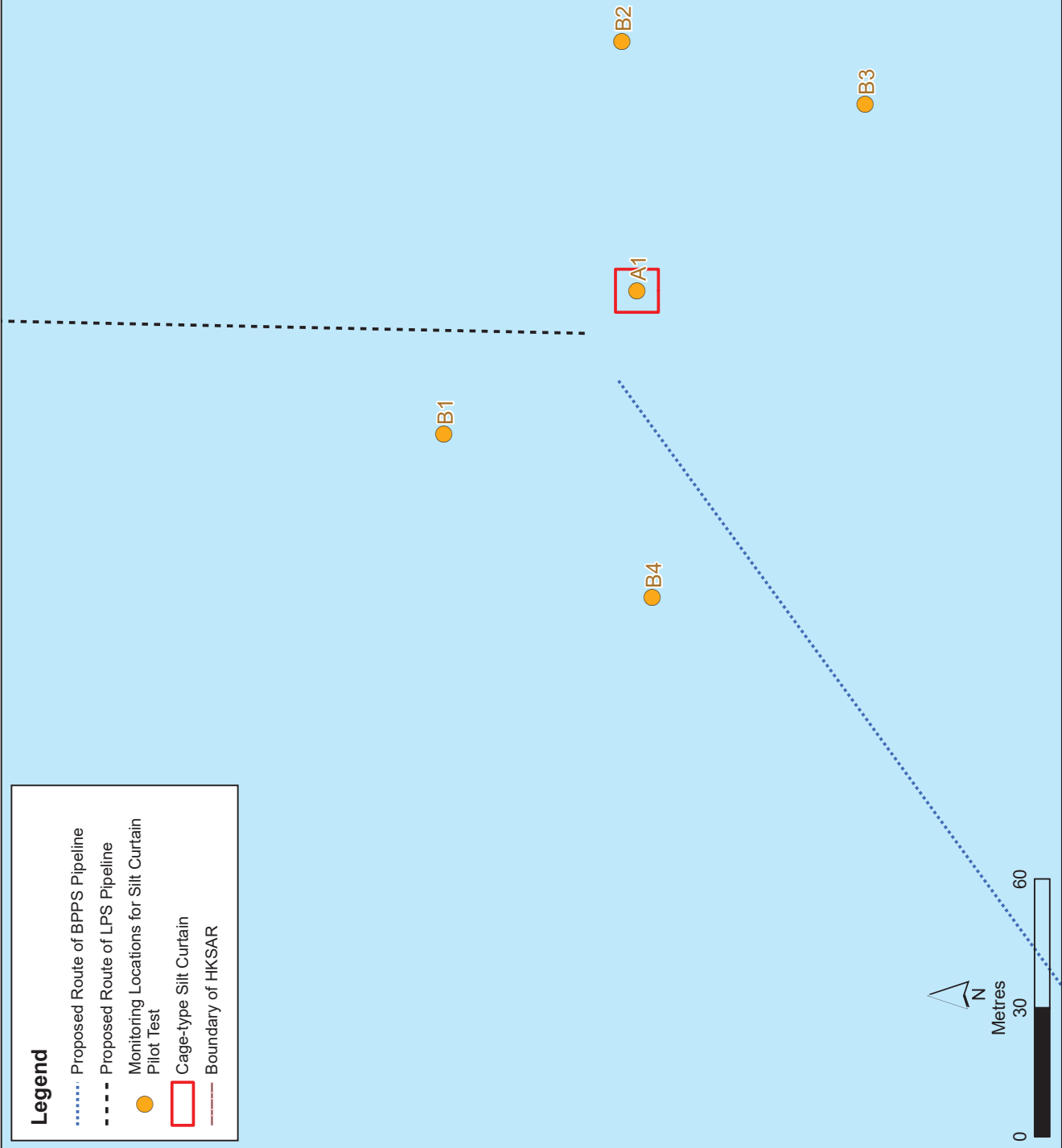


Figure 2.2

Monitoring Locations for Silt Curtain Pilot Test for Dredging Operation