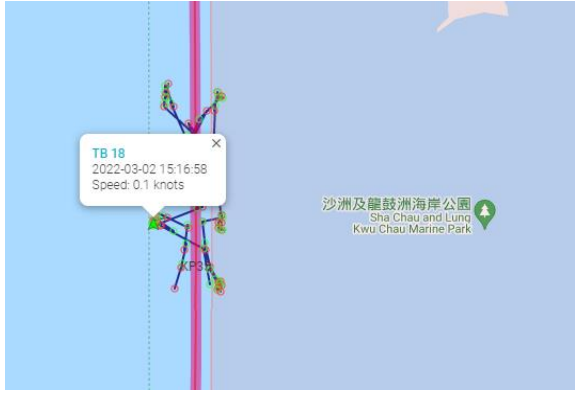
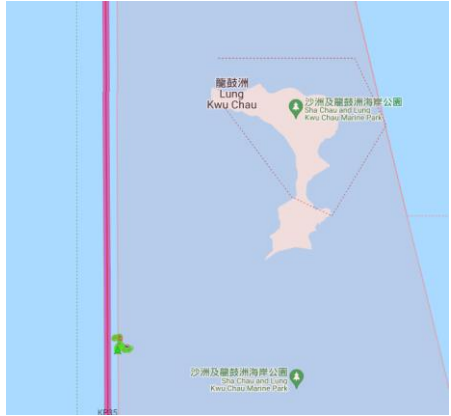
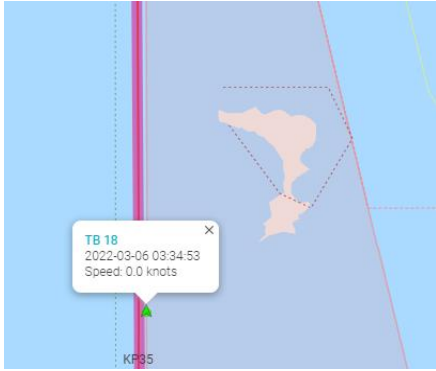


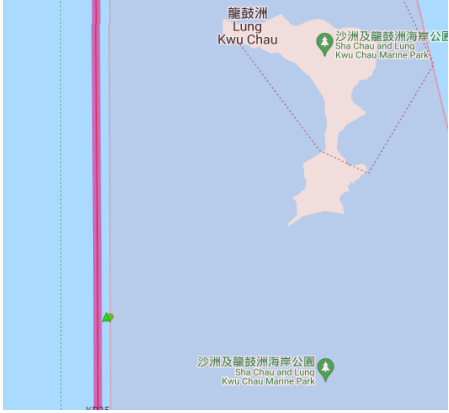
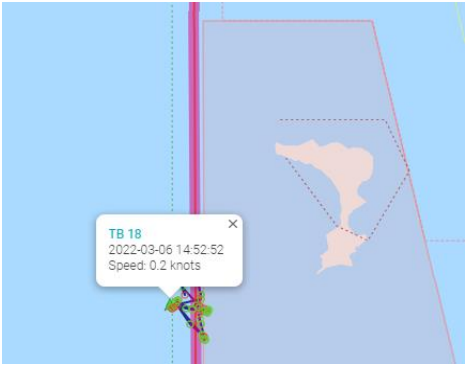

## **ANNEX N**

### **MARINE TRAVEL ROUTES OF WORKING VESSELS ENTERING MARINE PARKS**

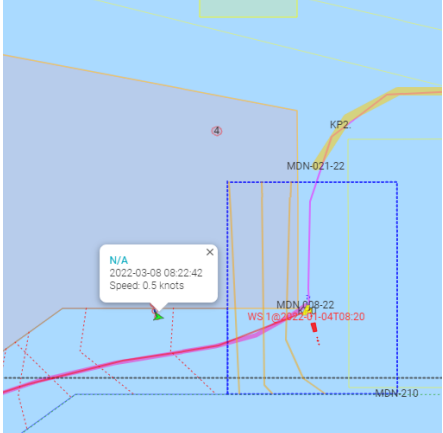
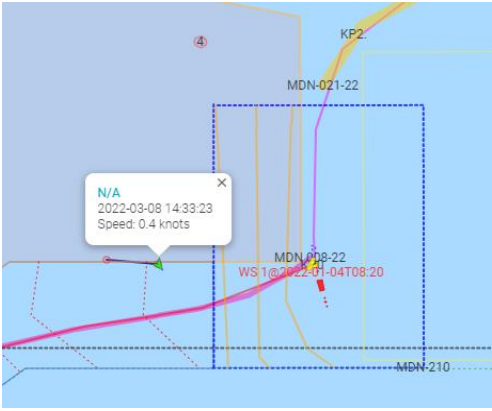
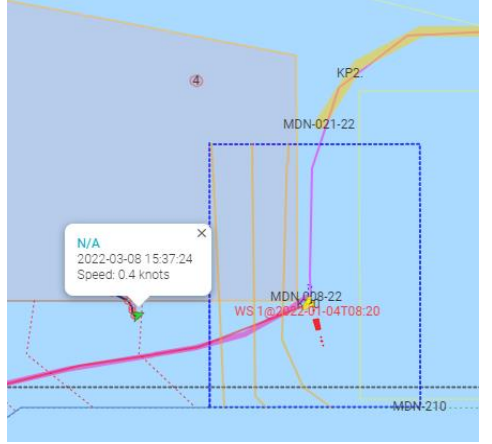
## Marine Park Record (March 2022)

Construction Activities	Vessel	Date & Time (From)	Date & Time (To)	Duration (Min)	Tracking
Nil (Note 2)	TB 18	3/2/2022 14:27	3/2/2022 14:52	25	
Nil (Note 2)	TB 18	3/6/2022 1:05	3/6/2022 2:11	66	
Nil (Note 2)	TB 18	3/6/2022 3:15	3/6/2022 3:17	2	

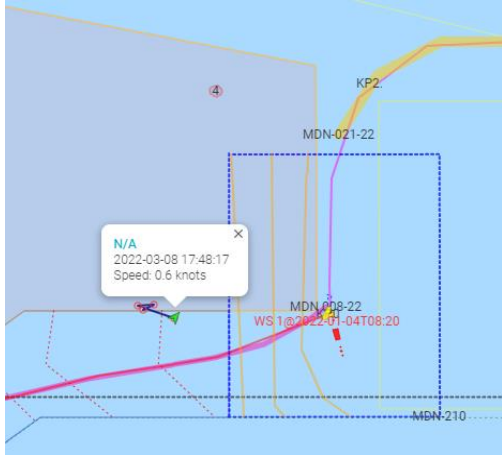
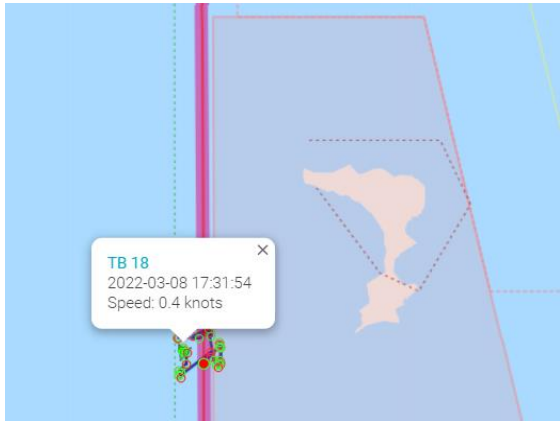

## Marine Park Record (March 2022)

Construction Activities	Vessel	Date & Time (From)	Date & Time (To)	Duration (Min)	Tracking
Nil (Note 2)	TB 18	3/6/2022 10:15	3/6/2022 10:25	10	
Nil (Note 2)	TB 18	3/6/2022 14:03	3/6/2022 14:39	36	
Nil (Note 1)	TB 6	3/7/2022 15:05	3/7/2022 19:03	238	

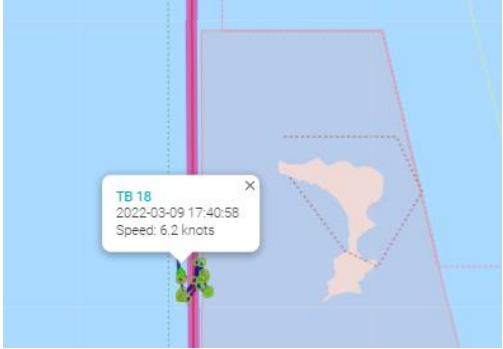
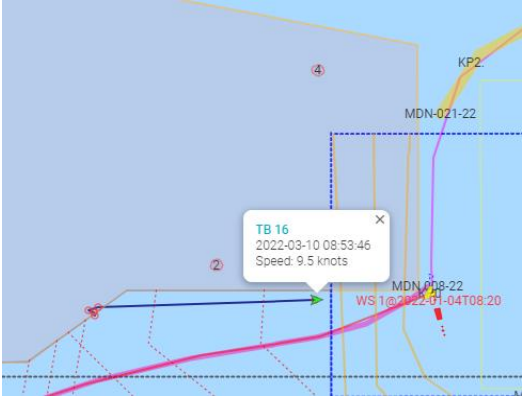
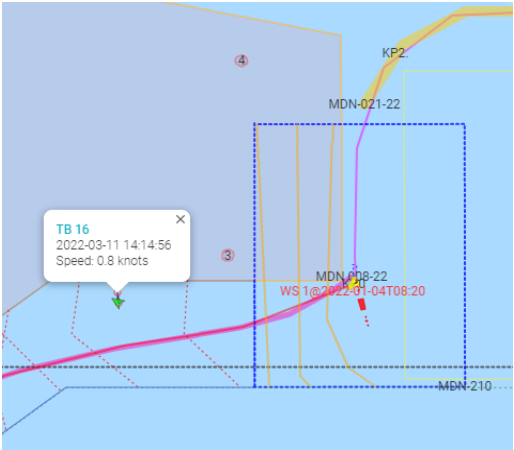
## Marine Park Record (March 2022)

Construction Activities	Vessel	Date & Time (From)	Date & Time (To)	Duration (Min)	Tracking
Nil (Note 2)	TB 6	3/8/2022 7:34	3/8/2022 8:22	48	 <p>The tracking map shows a vessel path (pink line) starting from the bottom left and moving towards the top right. A tooltip indicates the speed is 0.5 knots at 2022-03-08 08:22:42. The map includes labels for KP2, MDN-021-22, MDN-008-22, WS 1@2022-01-04T08:20, and MDN-210.</p>
Nil (Note 2)	TB 6	3/8/2022 13:48	3/8/2022 14:33	45	 <p>The tracking map shows a vessel path (pink line) starting from the bottom left and moving towards the top right. A tooltip indicates the speed is 0.4 knots at 2022-03-08 14:33:23. The map includes labels for KP2, MDN-021-22, MDN-008-22, WS 1@2022-01-04T08:20, and MDN-210.</p>
Nil (Note 2)	TB 6	3/8/2022 14:42	3/8/2022 15:20	38	 <p>The tracking map shows a vessel path (pink line) starting from the bottom left and moving towards the top right. A tooltip indicates the speed is 0.4 knots at 2022-03-08 15:37:24. The map includes labels for KP2, MDN-021-22, MDN-008-22, WS 1@2022-01-04T08:20, and MDN-210.</p>

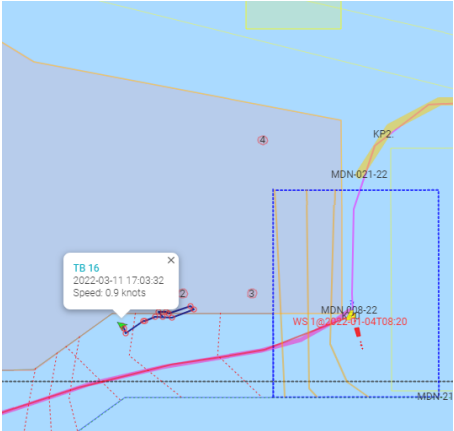

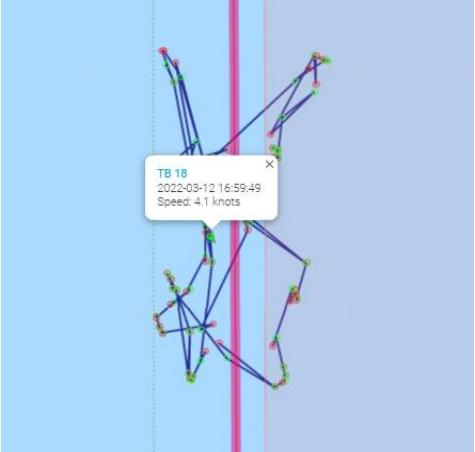
## Marine Park Record (March 2022)

Construction Activities	Vessel	Date & Time (From)	Date & Time (To)	Duration (Min)	Tracking
Nil (Note 2)	TB 6	3/8/2022 16:49	3/8/2022 17:48	59	
Nil (Note 2)	TB 18	3/8/2022 17:12	3/8/2022 17:22	10	
Nil (Note 2)	TB 6	3/8/2022 18:07	3/8/2022 18:17	10	


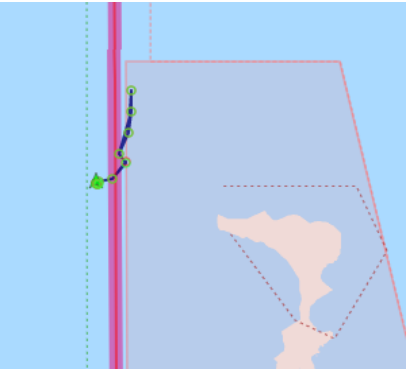
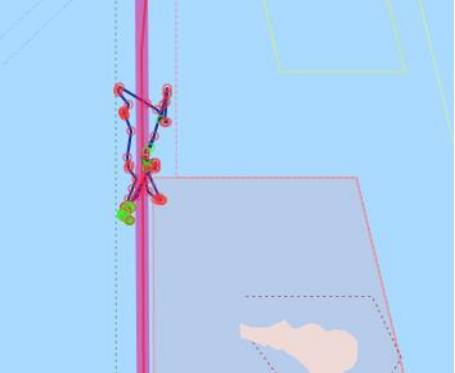
## Marine Park Record (March 2022)

Construction Activities	Vessel	Date & Time (From)	Date & Time (To)	Duration (Min)	Tracking
Nil (Note 2)	TB 18	3/9/2022 17:21	3/9/2022 17:51	30	
Nil (Note 2)	TB 16	3/10/2022 8:28	3/10/2022 8:46	18	
Nil (Note 2)	TB 16	3/11/2022 14:01	3/11/2022 14:06	5	

## Marine Park Record (March 2022)

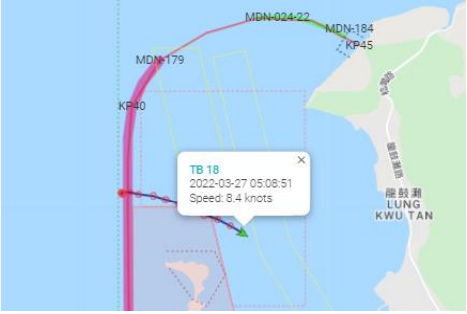
Construction Activities	Vessel	Date & Time (From)	Date & Time (To)	Duration (Min)	Tracking
Nil (Note 2)	TB 16	3/11/2022 15:22	3/11/2022 16:14	52	
Nil (Note 2)	TB 16	3/12/2022 15:47	3/12/2022 18:37	170	
Nil (Note 2)	TB 18	3/12/2022 16:00	3/12/2022 17:00	60	

## Marine Park Record (March 2022)

Construction Activities	Vessel	Date & Time (From)	Date & Time (To)	Duration (Min)	Tracking
Nil (Note 2)	TB 18	3/20/2022 17:00	3/20/2022 18:00	60	 <p>The tracking map shows a vessel's path (green line with markers) moving in a circular pattern around a central point. The map includes a red vertical line, a blue shaded area, and a label for 'Lung Kwu Chau' (龍鼓洲) on the right side.</p>
Nil (Note 2)	TB 18	3/21/2022 16:47	3/21/2022 17:00	12	 <p>The tracking map shows a vessel's path (green line with markers) moving in a small loop. The map includes a red vertical line, a blue shaded area, and a label for 'Lung Kwu Chau' (龍鼓洲) on the right side.</p>
Nil (Note 2)	TB 18	3/26/2022 7:01	3/26/2022 7:30	29	 <p>The tracking map shows a vessel's path (green line with markers) moving in a circular pattern around a central point. The map includes a red vertical line, a blue shaded area, and a label for 'Lung Kwu Chau' (龍鼓洲) on the right side.</p>



## Marine Park Record (March 2022)

Construction Activities	Vessel	Date & Time (From)	Date & Time (To)	Duration (Min)	Tracking
Nil (Note 2)	TB 18	3/27/2022 5:04	3/27/2022 5:06	2	

**Notes:**

- (1): Current influence on working vessels for deployment of floating silt curtain after investigation by the Project team.
- (2): Current influence on working vessels during navigation after investigation by the Project team.