













**Legend**

-  Boundary of HKSAR
-  BPPS Pipeline Route
-  LPS Pipeline Route
-  LNG Terminal Site
-  South Lantau Marine Park
-  Open Sea Disposal Area
-  Safety Zone
-  Marine Control Zone
-  C-POD Deployment Location
-  Submarine Cable
-  Power Lines
-  Pipeline

C-POD Deployment Location			
ID	Longitude	Latitude	Water Depth (m)
1	113° 55' 10.201" E	22° 09' 46.379" N	13
2	113° 56' 43.723" E	22° 09' 30.563" N	14
3	113° 57' 09.118" E	22° 09' 30.592" N	14.7
4	113° 57' 13.030" E	22° 10' 23.959" N	14.1
5	113° 59' 50.741" E	22° 11' 26.794" N	14

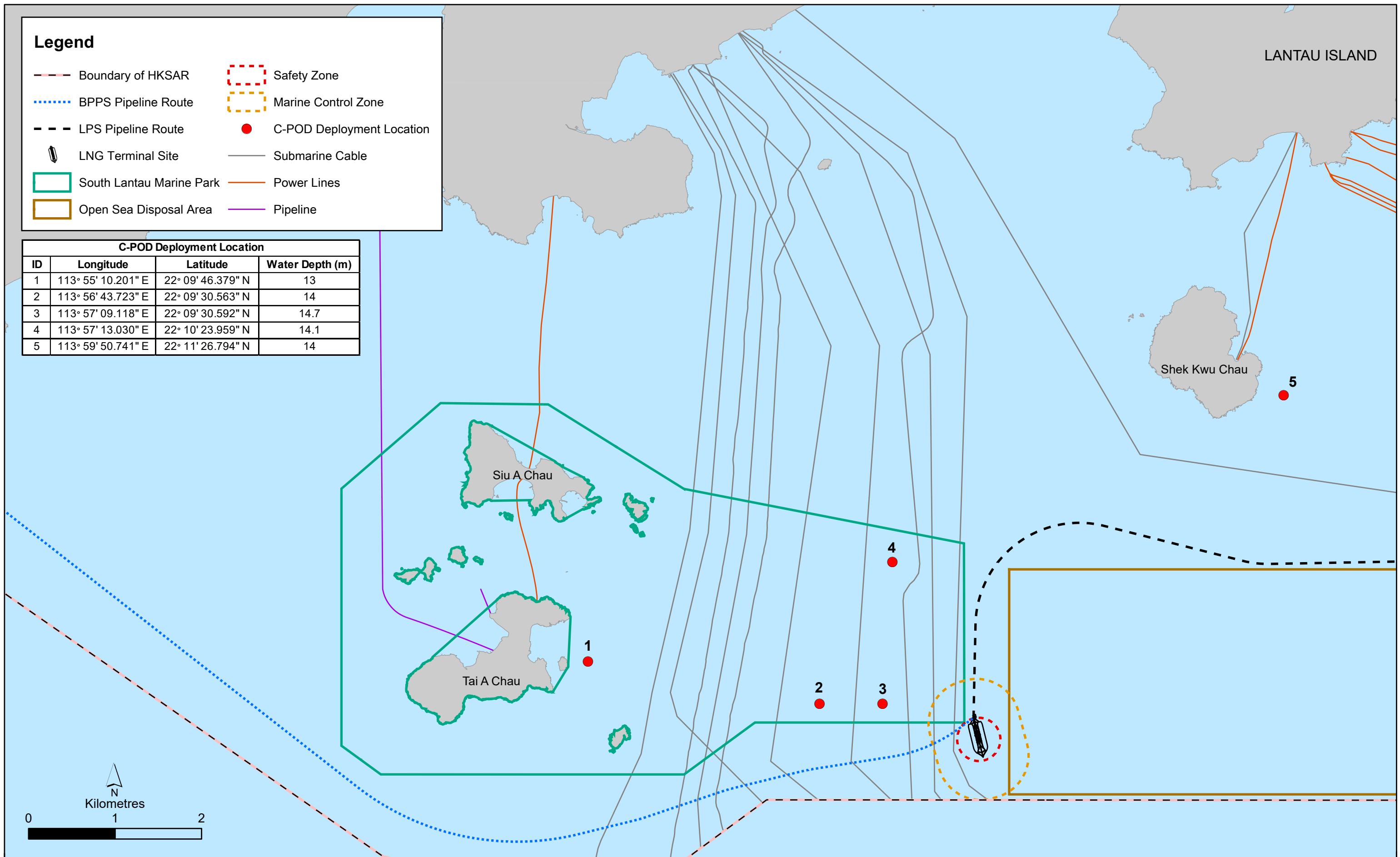


Figure 2.2

Underwater PAM Survey Location

