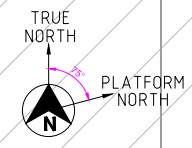


ANNEX A

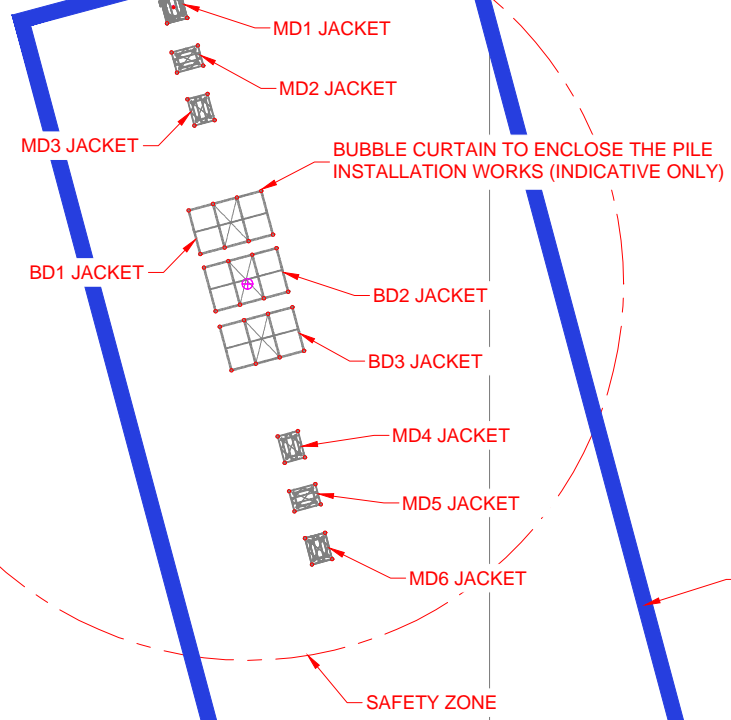
WORKS AREAS AND BOUNDARIES, LOCATION AND ORIENTATION OF THE JETTY

(2/1) 9001-01-0000-01-1006 (1/2)



PROPOSED SOUTH LANTAU MARINE PARK

EXCLUSION ZONE FOR MARINE MAMMALS (INDICATIVE ONLY)



OPEN SEA DISPOSAL AREA FOR DISPOSAL OF UNCONTAMINATED SEDIMENT

FIGURE 2/2

GENERAL NOTES:

1. ALL COORDINATES AND DIMENSION ARE IN METERS. THE COORDINATES ARE REFERENCED TO HONG KONG 1980 GRID SYSTEM.
2. ENVIRONMENTAL PERMIT NO. FEP-01/558/2018/A.
3. NO WORKING VESSELS FOR CONSTRUCTION OF THE PROJECT SHALL ENTER INTO, TRANSIT THROUGH, STOP OVER OR ANCHOR WITHIN THE EXISTING MARINE PARKS AND SOUTHWEST LANTAU MARINE PARK AND PROPOSED SOUTH LANTAU MARINE PARK, UNLESS OTHERWISE AGREED BY THE DIRECTOR.
4. THE PILING WORKS PERIOD FOR THE CONSTRUCTION OF THE JETTY SHALL BE CARRIED OUT IN ACCORDANCE WITH FEP CONDITION 3.3.
5. NO PILING WORKS FOR CONSTRUCTION OF THE JETTY SHALL BE CARRIED OUT FROM 1900 HOURS TO 0700 HOURS OF THE FOLLOWING DAY.
6. PILING WORKS SHALL BE RAMPED UP IN ACCORDANCE WITH THE RAMP-UP PILING PROCEDURE DESCRIBED IN THE PILING INSTALLATION PLAN.
7. OTHER MITIGATION MEASURES AS DESCRIBED IN THE PILING INSTALLATION PLAN.
8. A MARINE MAMMAL EXCLUSION ZONE OF NOT LESS THAN 500M RADIUS FROM PILING WORKS SHALL BE IMPLEMENTED DURING THE PILING WORKS FOR CONSTRUCTION OF THE JETTY IN ACCORDANCE WITH FEP CONDITION 3.7.

LEGEND:

1. BOUNDARY OF WORK AREA
2. BORDER LINE
3. SAFETY ZONE LINE
4. PROPOSED EXCLUSION ZONE FOR MARINE MAMMALS
5. DRAWING CUT LINE

APCN-SEG-B17 (OUT OF SERVICE)

FLAG-SEG-P1

813 600 E

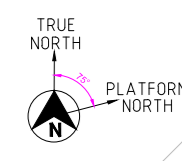
814 400 E

BOUNDARY OF HKSAR

BOUNDARY OF HKSAR

BOUNDARY OF HKSAR

DWG. NO.		DRAWING TITLE					
REFERENCE DOCUMENTS							
REV. NO.	DATE	DESCRIPTION	BY	CH'K.	APP'D	CLP	HKE
C	04JAN21	ISSUED FOR REVIEW	YuCL	YuL	ShaoLL		
CLIENT		PROJECT:		JOB No.		CERTIF. No.	
HKUTL		HONG KONG OFFSHORE LNG TERMINAL-WORK ASSOCIATED WITH THE DOUBLE BERTH JETTY AT LNG		202B-DD02		A112002816	
SIGNATURE		DATE		DRAWING TITLE:		SCALE	
DRAWN YuCL		04Jan21		WORK AREA FOR JETTY		1:5000	
DESIGNED YuCL		04Jan21		DWG No. HKOLNG-CO0EC-22110-ABD040-1006 (1/2)		REV. C	
CHECKED YuL		04Jan21					
REVIEWED ShaoLL		04Jan21					
EXAMINED							
APPROVED							



PROPOSED SOUTH LANTAU MARINE PARK

EXCLUSION ZONE FOR MARINE MAMMALS (INDICATIVE ONLY)

M01 JACKET

M02 JACKET

M03 JACKET

B01 JACKET

BUBBLE CURTAIN TO ENCLOSE THE PILE INSTALLATION WORKS (INDICATIVE ONLY)

B02 JACKET

B03 JACKET

M04 JACKET

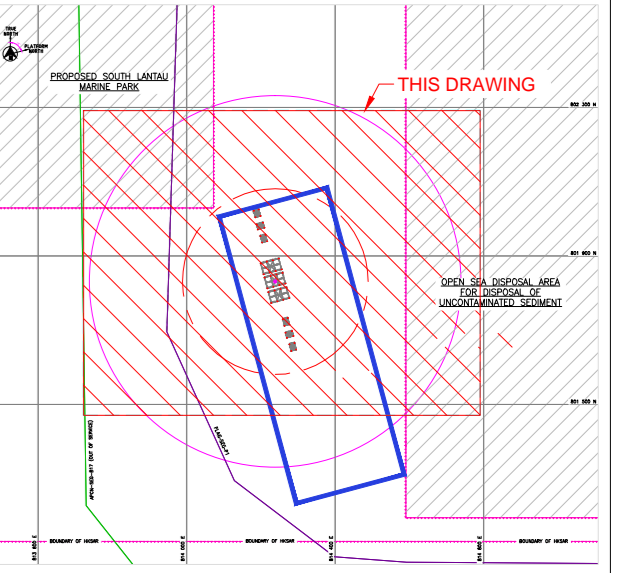
M05 JACKET

M06 JACKET

OPEN SEA DISPOSAL AREA FOR DISPOSAL OF UNCONTAMINATED SEDIMENT

BOUNDARY OF WORKS AREA (INDICATIVE ONLY)

SAFETY ZONE



- GENERAL NOTES:**
1. ALL COORDINATES AND DIMENSIONS ARE IN METERS. THE COORDINATES ARE REFERENCED TO HONG KONG 1980 GRID SYSTEM.
 2. ENVIRONMENTAL PERMIT NO. EPD/355/2018/001A.
 3. THE WORKING AREA IS THE CONSTRUCTION OF THE PROJECT SHALL BE CONFINED TO THE BOUNDARY OF THE WORKING AREA WITHIN THE EXISTING MARINE PARKS AND SCHEMATIC ZONING MARINE PARK AND PROTECTED ZONE (LANTAU MARINE PARK, LANTAU STRAITS MARINE PARK AND PROTECTED ZONE).
 4. THE PILING WORKS SHOULD BE CONDUCTED WITHIN THE BOUNDARY OF THE WORKING AREA. THE CONSTRUCTION OF THE BATTERY SHALL BE CARRIED OUT IN ACCORDANCE WITH THE CONTRACT DOCUMENTS.
 5. NOTIFICATION WORKS FOR CONSTRUCTION OF THE BATTERY SHALL BE CARRIED OUT FROM 06:00 HOURS TO 23:00 HOURS OF THE FOLLOWING DAY.
 6. PILING WORKS SHALL BE STOPPED UP IN ACCORDANCE WITH THE BUMP-UP PILING PROCEDURE DESCRIBED IN THE PILING INSTALLATION PLAN.
 7. OTHER PRELIMINARY MEASURES AS DESCRIBED IN THE PILING INSTALLATION PLAN.
 8. IN MARINE PARKS, EXCLUSION ZONE OF NOT LESS THAN 500 METERS FROM THE BATTERY SHALL BE MAINTAINED DURING THE PILING WORKS AND CONSTRUCTION OF THE BATTERY IN ACCORDANCE WITH THE CONTRACT DOCUMENTS.

- LEGEND:**
- 1. BOUNDARY OF WORKS AREA
 - 2. SAFETY ZONE
 - 3. EXCLUSION ZONE FOR MARINE MAMMALS

REV.	DESCRIPTION	DATE	BY	CHECKED
01	ISSUED FOR PERMIT	2024/04/10	XXX	YYY
02	REVISION	2024/04/10	XXX	YYY

HOKI
 HONG KONG ENGINEERING CONSULTANTS
 11/F, 110 HONG KONG STREET, HONG KONG